Department of the Interior

MAP OF
CROWSNEST FOREST AND WATERTON LAKES PARK
ROCKY MOUNTAINS FOREST RESERVE

SCALE, 1:62.500

SHEET 5.

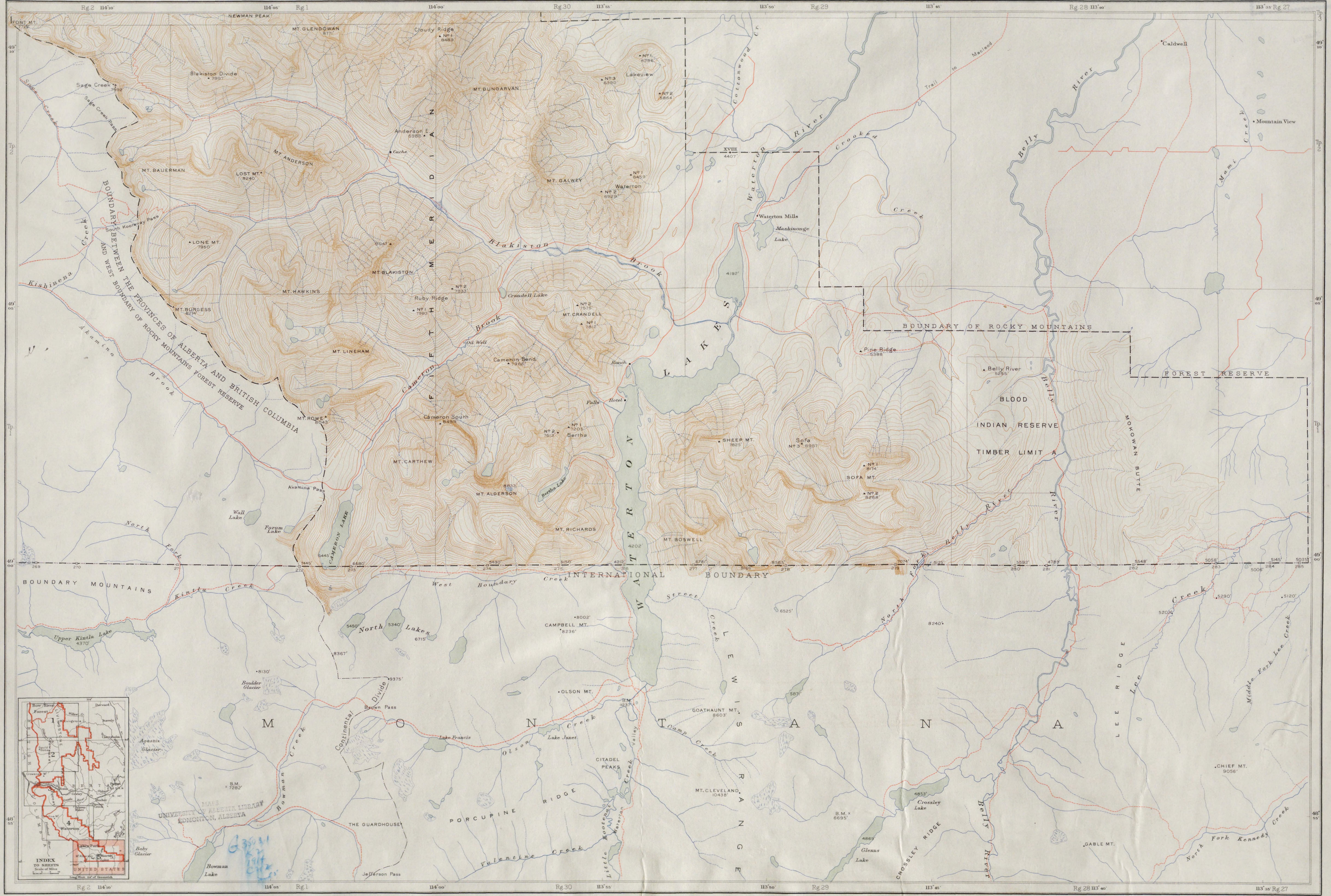

Rg.2 114°10'
114°05'
Rg.1
114°00'
Rg.30
113°55'
113°50'
Rg.29
113°45'
Rg.28 113°40'
113°35' Rg.27
FONT MT.
NEWMAN PEAK
MT. GLENDOWAN
Cloudy Ridge
Blakiston Divide
Sage Creek
Sage Creek Pass
MT. DUNGARVAN
Lakeview
MT. ANDERSON
Anderson E.
Cache
MT. BAUERMAN
LOST MT.
MT. GALWEY
Waterton
South Kootenay Pass
LONE MT.
MT. BLAKISTON
MT. HAWKINS
FIFTH MERIDIAN
Blakiston Brook
Ruby Ridge
Crandell Lake
MT. CRANDELL
MT. BURGESS
MT. LINEHAM
Old Well
Cameron Brook
Cameron Bend
Ranch
Hotel
Falls
MT. ROWE
Cameron South
Bertha
MT. CARTHEW
Akamina Pass
Akamina Brook
Kishinena Creek
Wall Lake
Forum Lake
Cameron Lake
MT. ALDERSON
Bertha Lake
MT. RICHARDS
WATERTON LAKES
MT. BOSWELL
BOUNDARY BETWEEN THE PROVINCES OF ALBERTA AND BRITISH COLUMBIA AND WEST BOUNDARY OF ROCKY MOUNTAINS FOREST RESERVE
Cottonwood Cr.
Trail to Macleod
Waterton River
Crooked Creek
Waterton Mills
Maskinonge Lake
Caldwell
Belly River
Mami Creek
Mountain View
BOUNDARY OF ROCKY MOUNTAINS FOREST RESERVE
Pine Ridge
Belly River
BLOOD INDIAN RESERVE TIMBER LIMIT A
MOKOWAN BUTTE
SHEEP MT.
Sofa
SOFA MT.
INTERNATIONAL BOUNDARY
BOUNDARY MOUNTAINS
North Fork
Kintla Creek
West Boundary Creek
Upper Kintla Lake
North Lakes
CAMPBELL MT.
Street Creek
LEWIS RANGE
North Fork Belly River
Lee Creek
LEE RIDGE
Middle Fork Lee Creek
Boulder Glacier
Continental Divide
Brown Pass
OLSON MT.
GOATHAUNT MT.
MONTANA
Lake Francis
Lake Janet
Olson Creek
Camp Creek
Agassiz Glacier
CITADEL PEAKS
Bowman Creek
PORCUPINE RIDGE
MT. CLEVELAND
Crossley Lake
Glenns Lake
CROSSLEY RIDGE
CHIEF MT.
GABLE MT.
North Fork Kennedy Creek
THE GUARDHOUSE
Valentine Creek
Little Kootenay Creek
Waterton Valley
Baby Glacier
Bowman Lake
Jefferson Pass
INDEX TO SHEETS
Scale of Miles
Long. West 114° of Greenwich
UNITED STATES

REFERENCES

- Roads
- Trails
- Watercourses with intermittent flow
- Dominion Lands Monuments of known elevation ◆
- Triangulation and Camera Stations ▲
- International Boundary Monuments ⊡

Scale, $\frac{1}{62,500}$ or 1"·014 = 1 mile

1 ¾ ½ ¼ 0 1 2 3 Miles

1 0 1 2 3 4 5 6 Kilometers

Contour interval 100 feet
Datum is mean sea level

DRAWN AND PRINTED AT THE SURVEYOR GENERAL'S OFFICE, OTTAWA, CANADA.

From Photographic Surveys by M. P. Bridgland, D.L.S., assisted by A. E. Hyatt 1913-14.

Alberta C-16 sheet 5

Department of the Interior

MAP OF CROWSNEST FOREST AND WATERTON LAKES PARK

ROCKY MOUNTAINS FOREST RESERVE

SCALE, 1:62,500

SHEET 4.

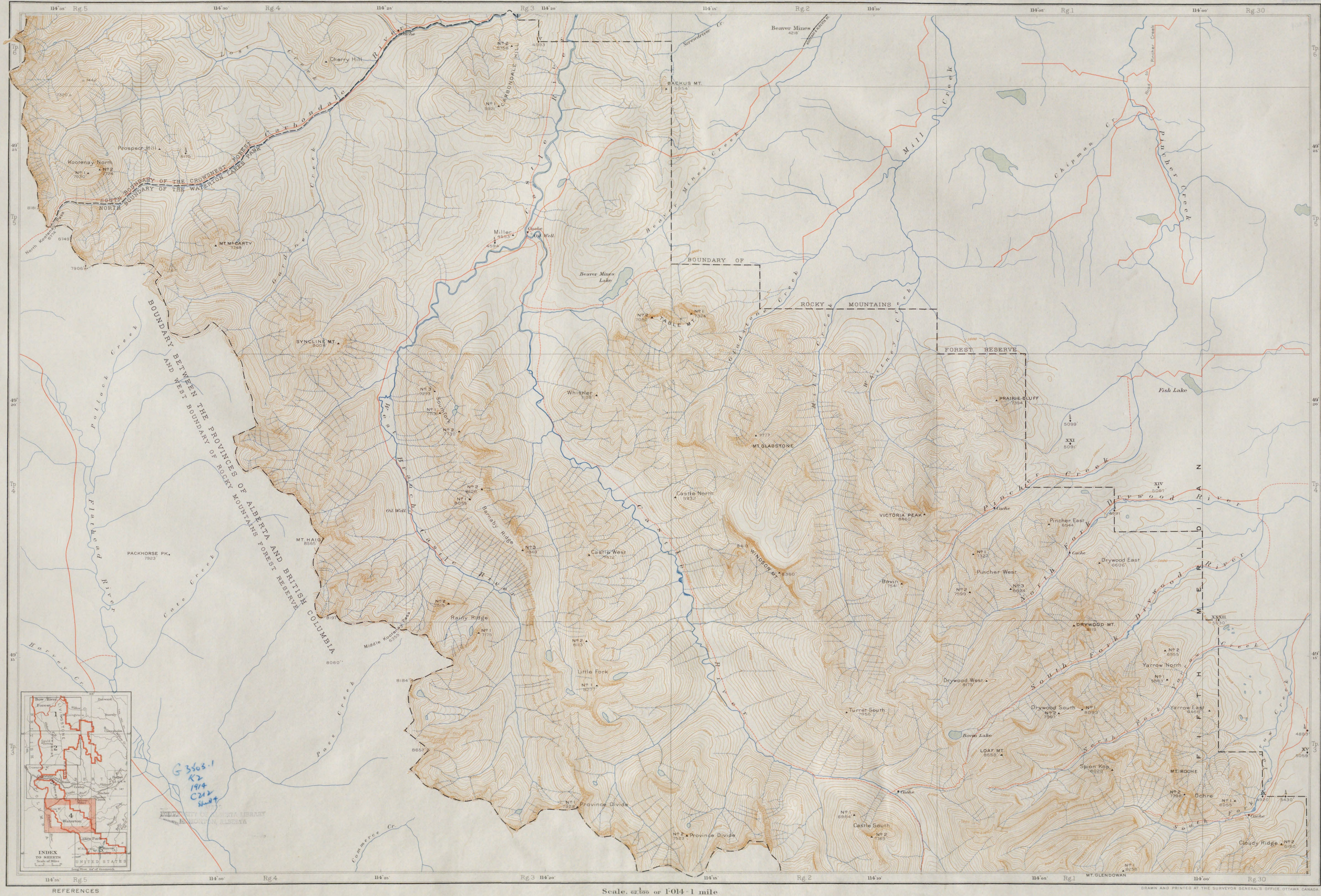

114°35'
Rg.5
114°30'
Rg.4
114°25'
Rg.3
114°20'
114°15'
Rg.2
114°10'
114°05'
Rg.1
114°00'
Rg.30
Tp. 6
Tp. 5
Tp. 4
Tp. 3
49° 25'
49° 20'
49° 15'
Cherry Hill
Lost Creek
Carbondale River
CARBONDALE HILL
No 2 5158
No 1 5921
Beaver Mines 4218'
Screwdriver Cr.
BACKUS MT. 5354
Mill Creek
Pincher Creek
Chipman Cr.
Prospect Hill
Kootenay North
No 1 7030
No 2 7724
SOUTH BOUNDARY OF THE CROWSNEST FOREST
NORTH BOUNDARY OF THE WATERTON LAKES PARK
North Kootenay Pass
MT. McCARTY 7748
Gardiner Creek
Miller 4583
Cache
Oil Well
Beaver Mines Creek
Beaver Mines Lake
BOUNDARY OF ROCKY MOUNTAINS FOREST RESERVE
TABLE MT.
Gladstone Creek
Whitney Creek
Pollock Creek
SYNCLINE MT. 8008
BOUNDARY BETWEEN THE PROVINCES OF ALBERTA AND BRITISH COLUMBIA AND WEST BOUNDARY OF ROCKY MOUNTAINS FOREST RESERVE
South Fork
West Castle River
Whistler 7159
MT. GLADSTONE 7717
PRAIRIE BLUFF 7394
Fish Lake
XXI 5091
Flathead River
Barnaby Ridge
Oil Well
Castle North 5932
VICTORIA PEAK 8860
Castle River
XIV
Drywood River
Pincher East 6544
MT. HAIG 8565
PACKHORSE PK. 7923
Castle West 7512
WINDSOR MT. 8360
Pincher West
Drywood East 6606
Bovin 7541
North Fork Drywood River
FIFTH MERIDIAN
Cate Creek
Rainy Ridge
Middle Kootenay Pass 6350
DRYWOOD MT. 8219
XXXII 5530
Harvey Cr.
Little Fork
Yarrow North
Yarrow Creek
Drywood West 8175
Turret South 7656
Drywood South
Yarrow East 8468
South Fork Drywood River
Pass Creek
Bovin Lake
LOAF MT. 8558
Spion Kop 6023
MT. ROCHE
XV 5059
Province Divide
Ochre
Commerce Cr.
Castle South
Cloudy Ridge
MT. GLENDOWAN
No 1 9258
INDEX TO SHEETS
Scale of Miles
Bow River Forest
Livingstone Range
British Columbia
Alberta
Crowsnest Forest
Gould Dome
Crowsnest Mt.
Crowsnest
Frank
Cowley
Pincher
Pincher Creek
Peigan I.R. 147
Claresholm
Stavely
Durward
Willow Cr.
Oldman River
Castle River
Beaver Mines
Syncline Mt.
Waterton
Flathead River
Waterton River
Belly R.
Blood I.R. 148
Lakes Park
Mt. Alderson
Waterton Lakes
UNITED STATES
Long. West 114° of Greenwich
1
2
3
4
5

G 3503.1 K2 1914 C212 Sheet 4

REFERENCES

Railways and Stations
Roads
Trails
Watercourses with intermittent flow
Dominion Lands Monuments of known elevation
Triangulation and Camera Stations
Stations occupied by Interprovincial Boundary Survey

Scale, $\frac{1}{62,500}$ or 1·014 - 1 mile

1 ¾ ½ ¼ 0 1 2 3 Miles

1 0 1 2 3 4 5 6 Kilometers

Contour interval 100 feet
Datum is mean sea level

DRAWN AND PRINTED AT THE SURVEYOR GENERAL'S OFFICE, OTTAWA, CANADA.

From Photographic Surveys by M.P. Bridgland, D.L.S. assisted by A.E. Hyatt 1913-14

Alberta C-16 sheet 4

Department of the Interior

MAP OF
CROWSNEST FOREST AND WATERTON LAKES PARK

ROCKY MOUNTAINS FOREST RESERVE

SCALE, 1:62,500

SHEET 3.

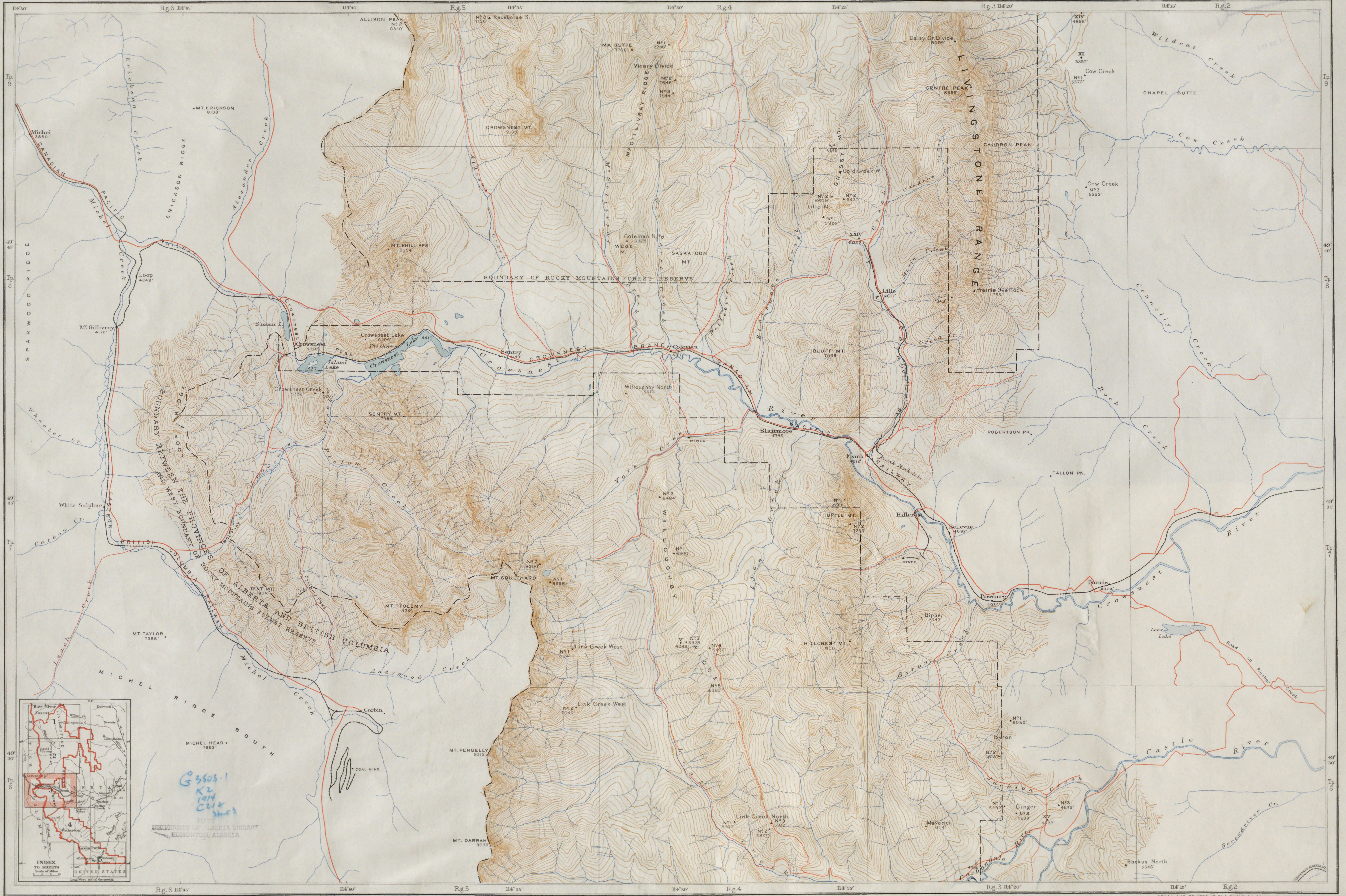
114°50'
Rg.6 114°45'
114°40'
Rg.5
114°35'
114°30'
Rg.4
114°25'
Rg.3 114°20'
114°15'
Rg.2
Tp. 9
Tp. 8
Tp. 7
Tp. 6
49° 40'
49° 35'
49° 30'
ALLISON PEAK 8340'
Nº2 Racehorse S. 7136'
MA BUTTE 7766'
Nº1 7786'
Vicary Divide
Nº2 7646'
Nº3 7544'
McGILLIVRAY RIDGE
CROWSNEST MT. 9138'
Daisy Cr. Divide 6009'
CENTRE PEAK 6355'
LIVINGSTONE RANGE
CAUDRON PEAK
GRASSY MT.
Gold Creek W.
Lille N.
XXIV
Lille
Lille E. 7349'
Prairie Overlook
BLUFF MT. 7039'
XIV 4856'
XI 5357'
Cow Creek
Nº1 5572'
CHAPEL BUTTE
Cow Creek
Cow Creek Nº2 5562'
Wildcat Creek
Connelly Creek
Rock Creek
Michel 3860'
CANADIAN PACIFIC RAILWAY
Michel Creek
Erickson Creek
MT. ERICKSON 8138'
ERICKSON RIDGE
Alexander Creek
Loop 4248'
SPARWOOD RIDGE
McGillivray 4172'
MT. PHILLIPPS 8364'
BOUNDARY OF ROCKY MOUNTAINS FOREST RESERVE
Coleman N. 6323'
WEDGE M.
SASKATOON MT.
Summit L.
Crowsnest 4459'
Crowsnest Lake 6209'
The Caves
4419'
Island Lake
Crowsnest Lake
Crowsnest Pass
Sentry 4465'
CROWSNEST BRANCH
Coleman
CANADIAN PACIFIC RAILWAY
Crowsnest River
Crowsnest Creek 5792'
SENTRY MT. 7966'
Willoughby North 5870'
Blairmore 4235'
MINES
York Creek
Frank 4212'
Frank Rockslide
ROBERTSON PK.
TALLON PK.
LOOP RIDGE
BOUNDARY BETWEEN THE PROVINCES OF ALBERTA AND BRITISH COLUMBIA AND WEST BOUNDARY OF ROCKY MOUNTAINS FOREST RESERVE
Ptolemy Creek
White Sulphur
Wheeler Cr.
Carbon Cr.
BRITISH COLUMBIA RAILWAY
Nº2 6484'
WILLOUGHBY RIDGE
Nº1 6800'
TURTLE MT.
Hillcrest
Bellevue 4092'
MINES
Burmis 4004'
Passburg 4034'
Crowsnest River
Nº2 8300'
MT. COULTHARD
Nº1 8688'
TENT MT. 7804'
Ptolemy Pass
MT. PTOLEMY 9234'
MT. TAYLOR 7358'
Lyon Creek
Dipper
Lees Lake
Road to Pincher Creek
Link Creek West
HILLCREST MT. 7101'
Byron Creek
Andy Good Creek
Michel Creek
Corbin
MICHEL RIDGE SOUTH
Leach Creek
COAL MINE
MICHEL HEAD 7663'
Link Creek West
MT. PENGELLY
Nº1 8050'
Byron
Nº2
Castle River
Jackson Creek
Ginger
Nº3 4679'
XV
Maverick
Link Creek North
Nº1
Nº3
MT. DARRAH 9030'
Carbondale River
4456'
Backus North 5546'
Screwdriver Cr.
KOOTENAY & ALBERTA RY.
Bow River Forest
Lakes Park
Waterton Lakes
INDEX TO SHEETS
Scale of Miles
UNITED STATES
Long. West 114° of Greenwich

Rg.6 114°45' 114°40' Rg.5 114°35' 114°30' Rg.4 114°25' Rg.3 114°20' 114°15' Rg.2

DRAWN AND PRINTED AT THE SURVEYOR GENERAL'S OFFICE OTTAWA CANADA

REFERENCES

Railways and Stations	━┿━
Roads	━
Trails	- - -
Watercourses with intermittent flow	- - -
Dominion Lands Monuments of known elevation	◆
Triangulation and Camera Stations	▲
Stations occupied by Interprovincial Boundary Survey	■

Note, *The topography of the area drained by Crowsnest Creek is derived from photographic surveys by A.O. Wheeler, D.L.S. during the survey of the Interprovincial Boundary.*

Scale, $\frac{1}{62,500}$ or 1·014 - 1 mile

1 ¾ ½ ¼ 0 1 2 3 Miles

1 0 1 2 3 4 5 6 Kilometers

Contour interval 100 feet

Datum is mean sea level

From Photograph

G3503.1
K2
1914
C21x
Sheet 3

MAPS
UNIVERSITY OF ALBERTA LIBRARY
EDMONTON, ALBERTA

Alberta C-16 sheet 3
[arch]

Department of the Interior

MAP OF
CROWSNEST FOREST AND WATERTON LAKES PARK
ROCKY MOUNTAINS FOREST RESERVE

SCALE. 1:62.500

SHEET 2.

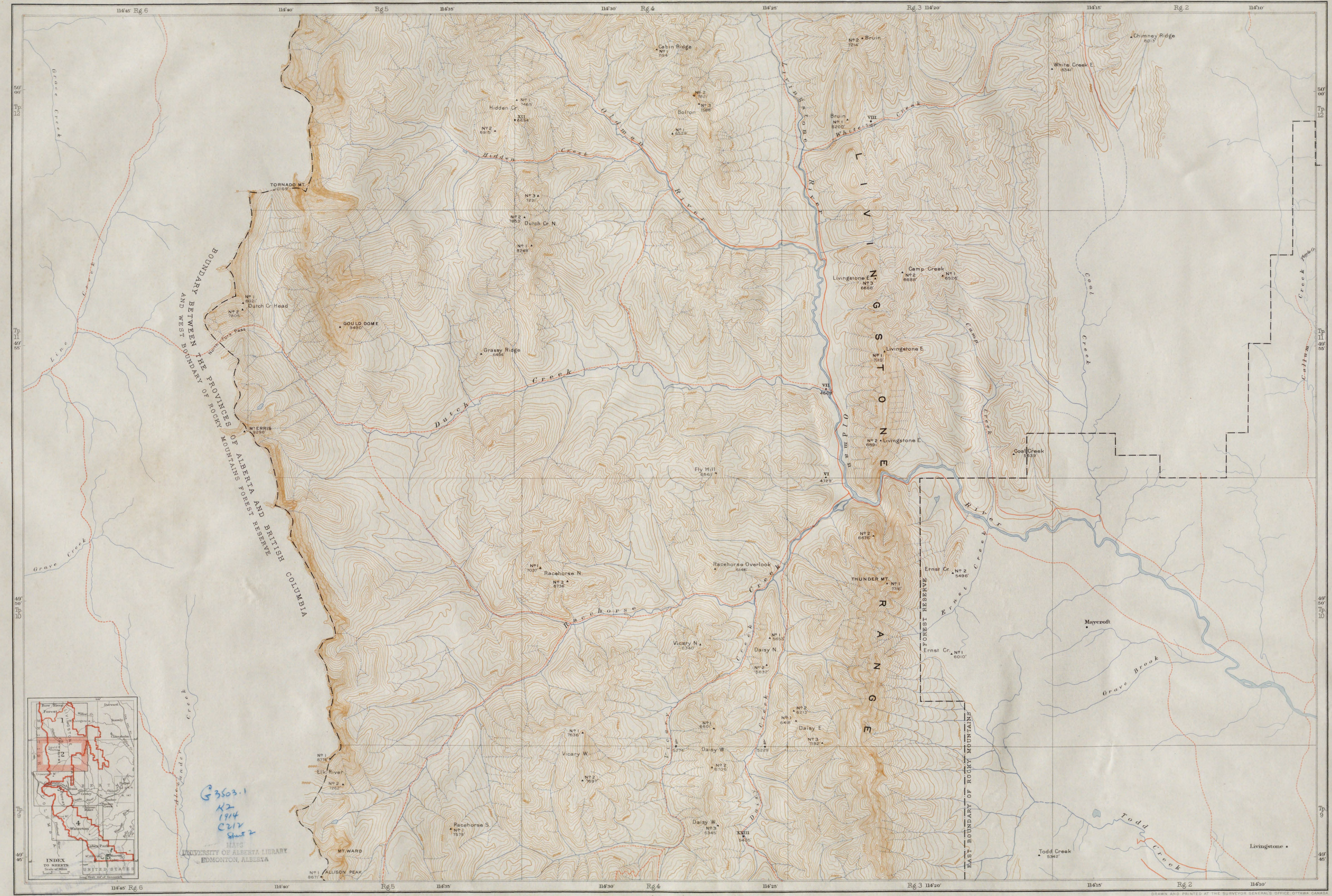

114°45' Rg.6
Rg.5
114°35'
114°30'
Rg.4
114°25'
Rg.3 114°20'
114°15'
Rg.2
114°10'
114°40'
50° 00'
Tp. 12
Tp. 11
49° 55'
49° 50'
Tp. 10
Tp. 9
49° 45'
Cabin Ridge
Bruin
Chimney Ridge
White Creek E.
Hidden Cr.
Bolton
Oldman River
Livingstone River
White Creek
Hidden Creek
TORNADO MT.
Dutch Cr. N.
Dutch Cr. Head
North Fork Pass
GOULD DOME 9490'
Grassy Ridge
Dutch Creek
Mt. ERRIS 8295'
BOUNDARY BETWEEN THE PROVINCES OF ALBERTA AND BRITISH COLUMBIA
AND WEST BOUNDARY OF ROCKY MOUNTAINS FOREST RESERVE
Livingstone E.
Camp Creek
Coal Creek
Cottam Creek
LIVINGSTONE RANGE
Fly Hill
Racehorse N.
Racehorse Overlook
Racehorse Creek
THUNDER MT.
Ernst Cr.
Ernst Creek
FOREST RESERVE
Maycroft
Grave Brook
Grave Creek
Line Creek
Vicary N.
Daisy N.
Vicary Creek
Daisy Creek
Daisy E.
Daisy W.
Vicary W.
Elk River
Racehorse S.
MT. WARD
ALLISON PEAK
Alexander Creek
EAST BOUNDARY OF ROCKY MOUNTAINS
Todd Creek 5342'
Livingstone
INDEX TO SHEETS
Scale of Miles
Bow River Forest
Livingstone Range
Crowsnest Forest
Waterton Lakes Park
British Columbia
Alberta
United States
Long. West 114° of Greenwich

DRAWN AND PRINTED AT THE SURVEYOR GENERAL'S OFFICE, OTTAWA, CANADA.

REFERENCES

Roads	━
Trails	- - -
Watercourses with intermittent flow	⋯
Dominion Lands Monuments of known elevation	◆
Triangulation and Camera Stations	▲

Scale, $\frac{1}{62,500}$ or 1·014 - 1 mile

1 ¾ ½ ¼ 0 1 2 3 Miles

1 0 1 2 3 4 5 6 Kilometers

Contour interval 100 feet

Datum is mean sea level.

From Photographic Surveys by M. P. Bridgland, D.L.S., assisted by A. E. Hyatt 1913-14

G3503.1
K2
1914
C212
Sheet 2

Alberta C-16 sheet 2
[arch]

Department of the Interior

MAP OF
CROWSNEST FOREST AND WATERTON LAKES PARK
ROCKY MOUNTAINS FOREST RESERVE

SCALE. 1:62.500

SHEET I.

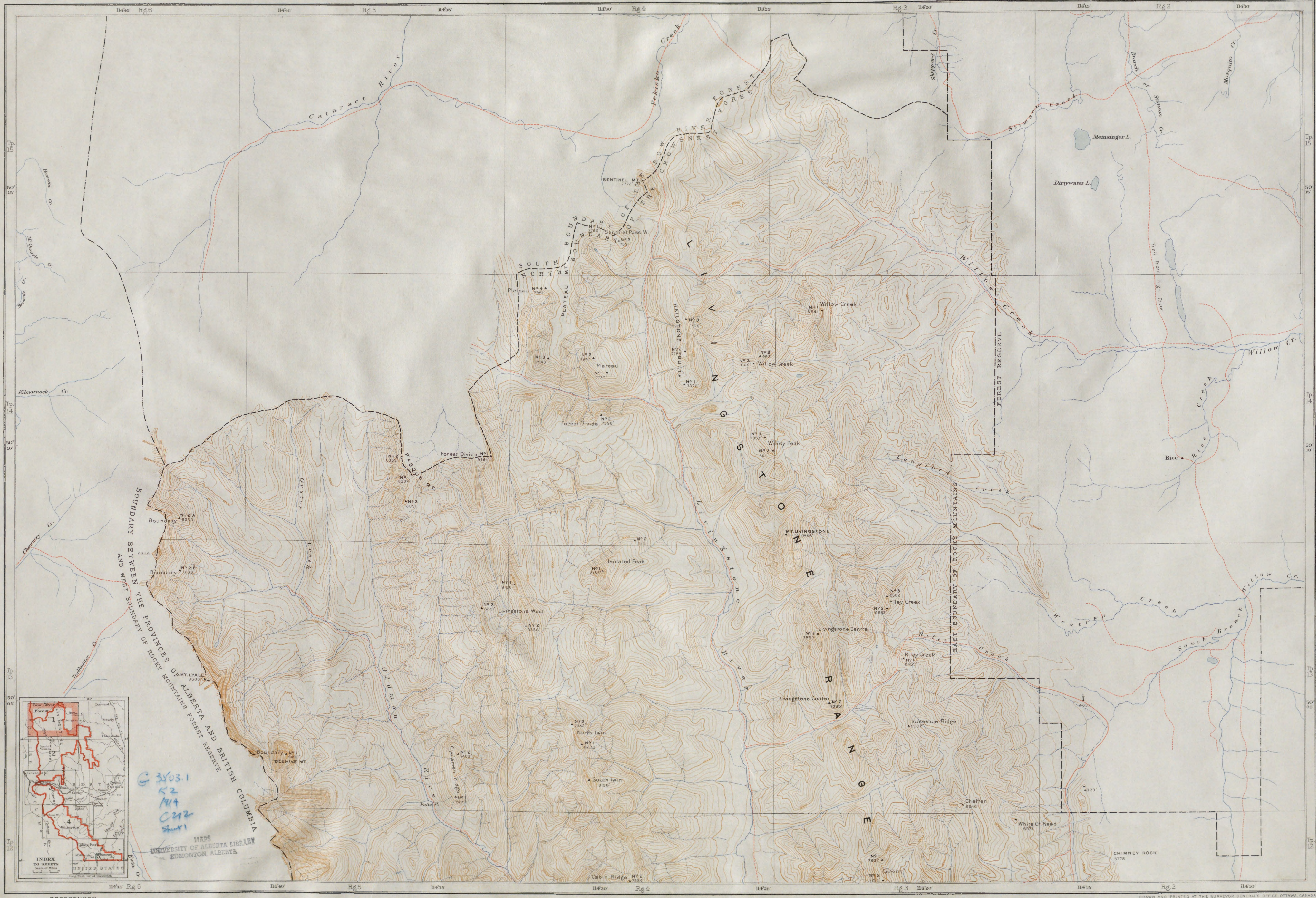

114°45' Rg.6
114°40'
Rg.5
114°35'
114°30' Rg.4
114°25'
Rg.3 114°20'
114°15'
Rg.2
114°10'
Tp. 15
50° 15'
Tp. 14
50° 10'
Tp. 13
50° 05'
Tp. 12
Cataract River
Pekisko Creek
Sheppard Cr.
Branch of Stimson Cr.
Mosquito Cr.
Stimson Creek
Meinsinger L.
Dirtywater L.
SENTINEL MT.
7772
NORTH BOUNDARY OF THE BOW RIVER FOREST
SOUTH BOUNDARY OF THE CROWSNEST FOREST
Sentinel Pass W
PLATEAU
Plateau
HAILSTONE BUTTE
LIVINGSTONE RANGE
Willow Creek
Willow Cr.
Trail from High River
Forest Divide
PASQUE MT
Windy Peak
Langford Creek
Rice Creek
Rice
FOREST RESERVE
EAST BOUNDARY OF ROCKY MOUNTAINS FOREST RESERVE
Oyster Creek
Boundary
MT. LIVINGSTONE
Isolated Peak
Livingstone West
Livingstone River
Livingstone Centre
Riley Creek
Westrup Creek
South Branch Willow Cr.
Horseshoe Ridge
Chaffen
White Cr. Head
CHIMNEY ROCK
5778'
Oldman River
Falls
Cyclamen Ridge
North Twin
South Twin
Cabin Ridge
Cervus
MT. LYALL
9680'
BEEHIVE MT
BOUNDARY BETWEEN THE PROVINCES OF ALBERTA AND BRITISH COLUMBIA AND WEST BOUNDARY OF ROCKY MOUNTAINS FOREST RESERVE
McQuarie Cr.
Kilmarnock Cr.
Chauncey Cr.
Todhunter Cr.
Erwin Cr.
INDEX TO SHEETS
Scale of Miles
Bow River Forest
LIVINGSTONE RANGE
Durward
Stavely
Claresholm
Gould Dome
Crowsnest
Crowsnest Mt.
ALBERTA
BRITISH COLUMBIA
Frank
Cowley
Oldman
Pincher
Pincher Creek
Beaver Mines
PEIGAN
I.R. 147
Castle River
Syncline Mt.
Flathead River
Waterton
Lakes Park
Mt. Alderson
Waterton Lakes
Belly R.
UNITED STATES
Long. West 114° of Greenwich
1
2
3
4
5

REFERENCES

- Roads
- Trails
- Watercourses with intermittent flow
- Dominion Lands Monuments of known elevation ◆
- Triangulation and Camera Stations ▲

Scale, $\frac{1}{62,500}$ or 1"·014 - 1 mile

1 ¾ ½ ¼ 0 1 2 3 Miles

1 0 1 2 3 4 5 6 Kilometers

Contour interval 100 feet

Datum is mean sea level

DRAWN AND PRINTED AT THE SURVEYOR GENERAL'S OFFICE OTTAWA, CANADA

From Photographic Surveys by M. P. Bridgland, D.L.S., assisted by A. E. Hyatt 1913-14

G 3503.1
K2
1914
C212
Sheet 1

MAPS
UNIVERSITY OF ALBERTA LIBRARY
EDMONTON, ALBERTA

Alberta C-16 sheet 1